

**Ubicazione indicativa**  
**4 AREE**  
**oggetto di alienazione a mezzo asta pubblica**

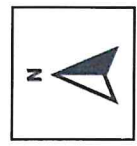
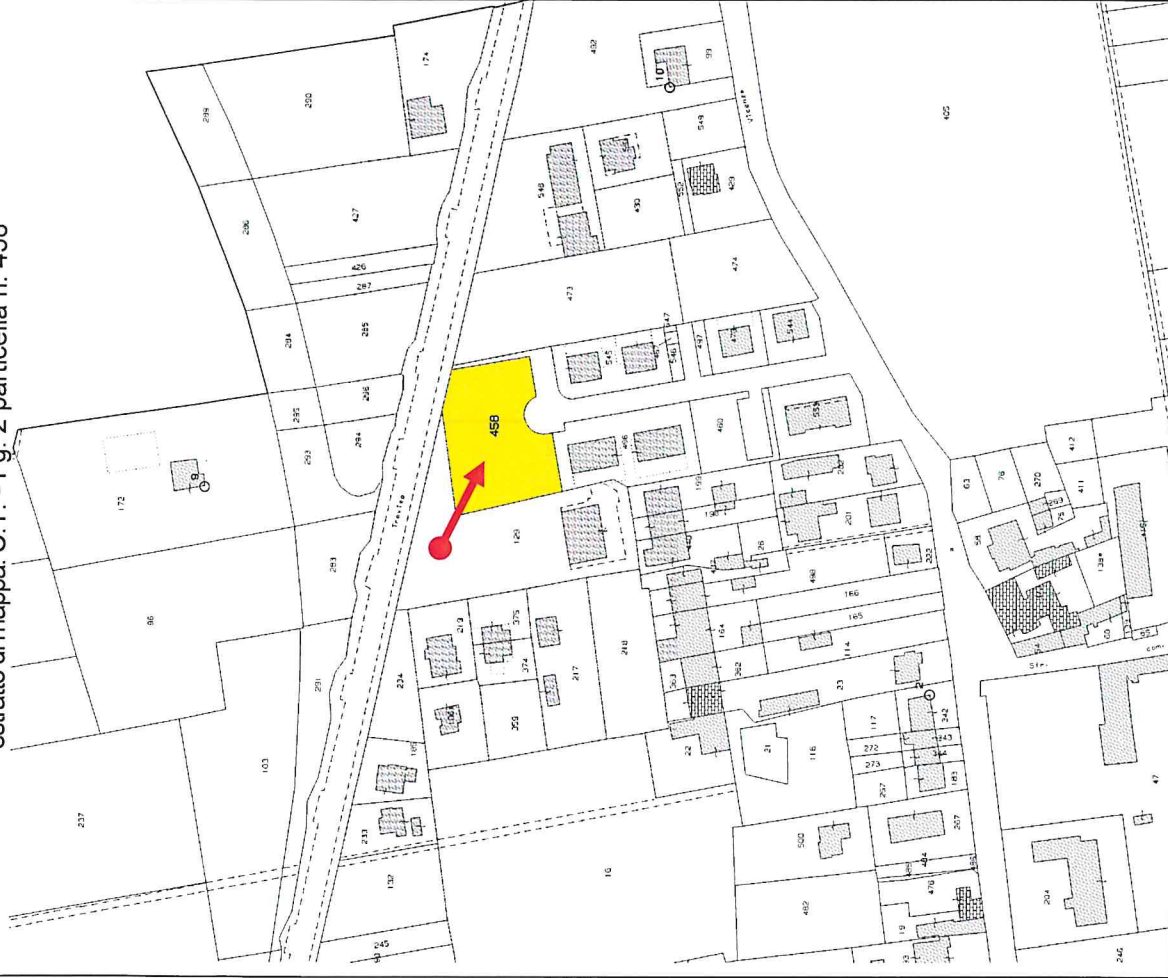
# AREA N. 1

ubicata tra Via Soranza e Via Brenta

estratto di mappa: C.T. - Fg. 2 particella n. 458

estratto google maps

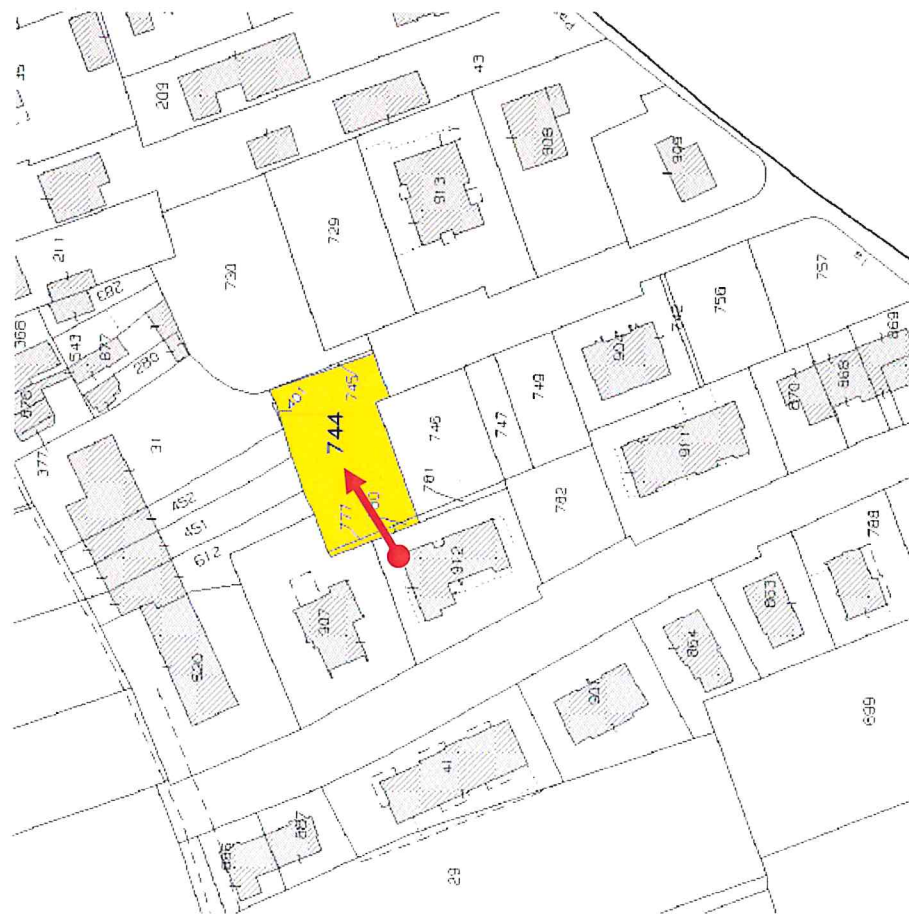
**Coordinate GPS:**  
**45.664696301438035, 11.892648981450835**



## AREA N. 2


ubicata in Via L. Borro

estratto di mappa: C.T. - Fg. 10 particelle nn. 744, 777 e 780



estratto google maps

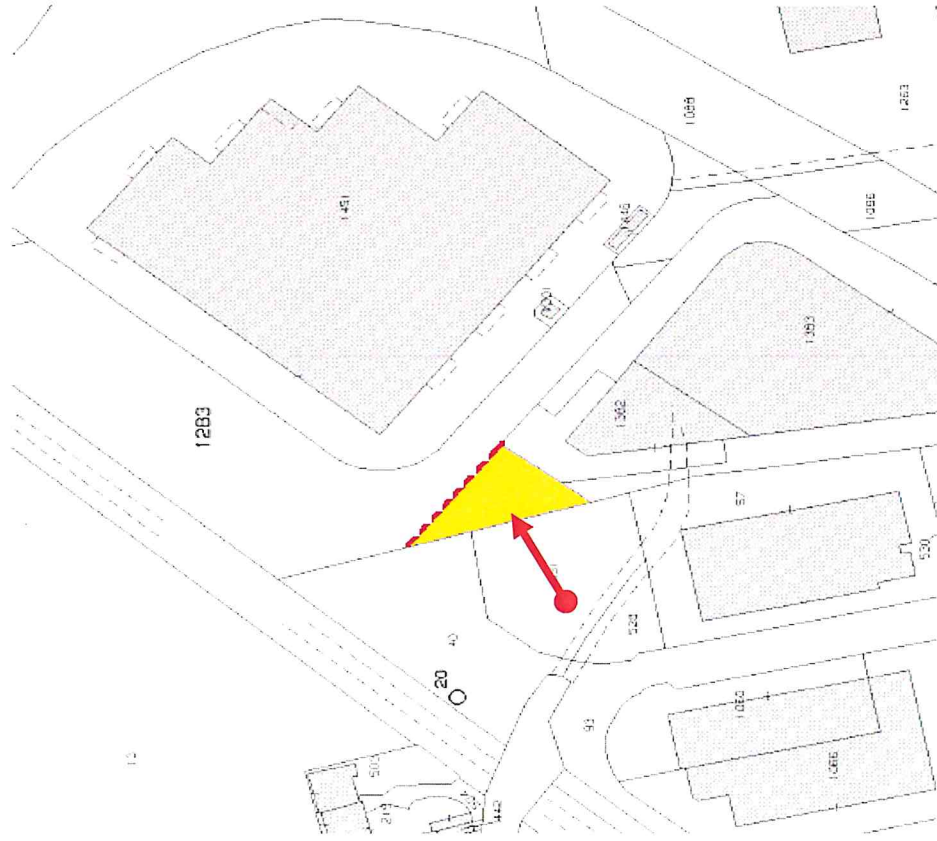
**Coordinate GPS:**  
**45.679089, 11.903033**



# AREA N. 3

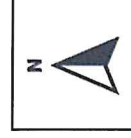
ubicata in Via della Cooperazione

estratto di mappa: C.T. - Fg. 43 particella n. 1283 porzione



estratto google maps

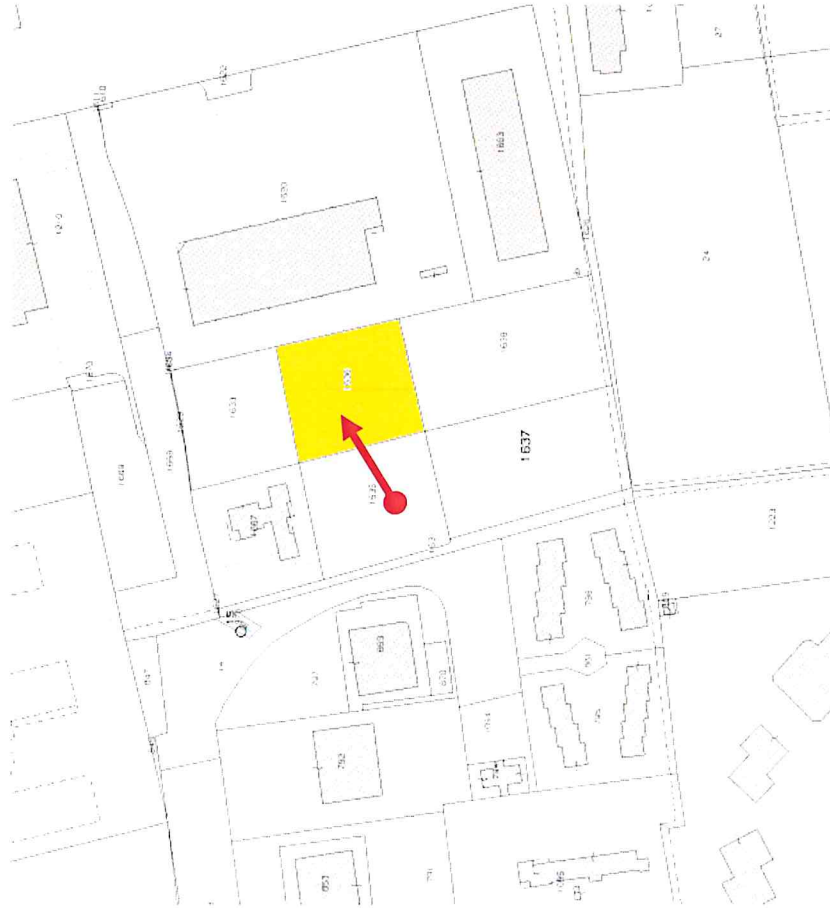
**Coordinate GPS:**  
**45.677674, 11.959493**



# AREA N. 4

ubicata tra Via Sicilia e Via Regno Unito

estratto di mappa: C.T. - Fg. 42 particella n. 1636



estratto google maps

**Coordinate GPS:**

**45.6778154843917, 11.940261136256082**

